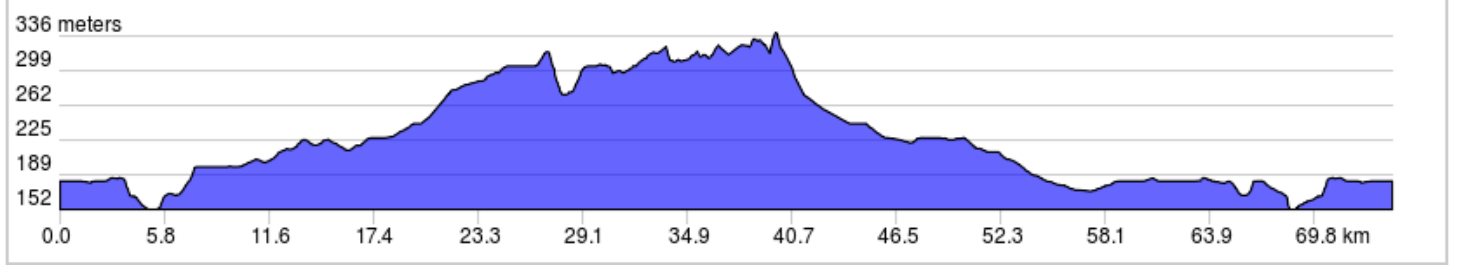
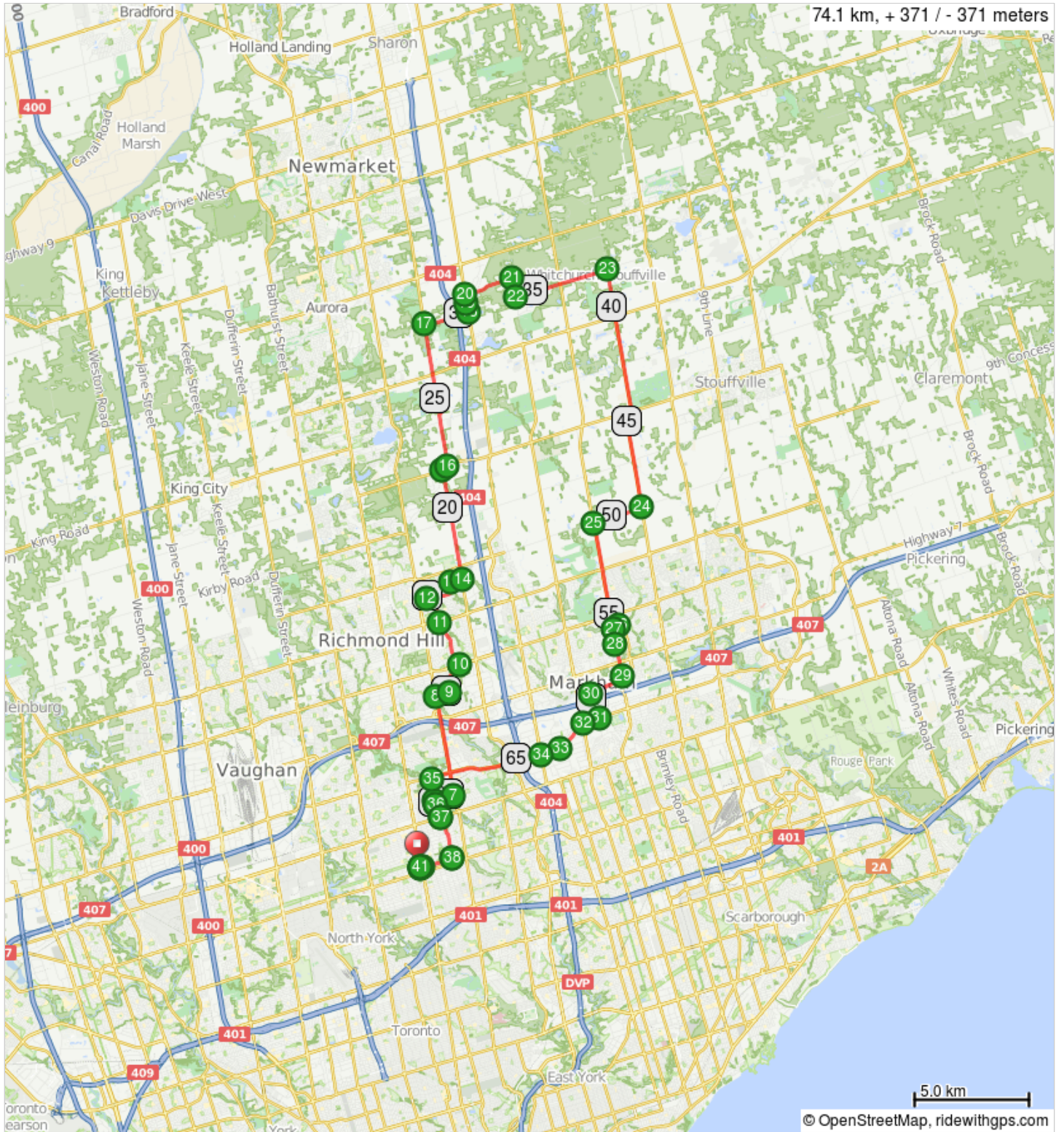
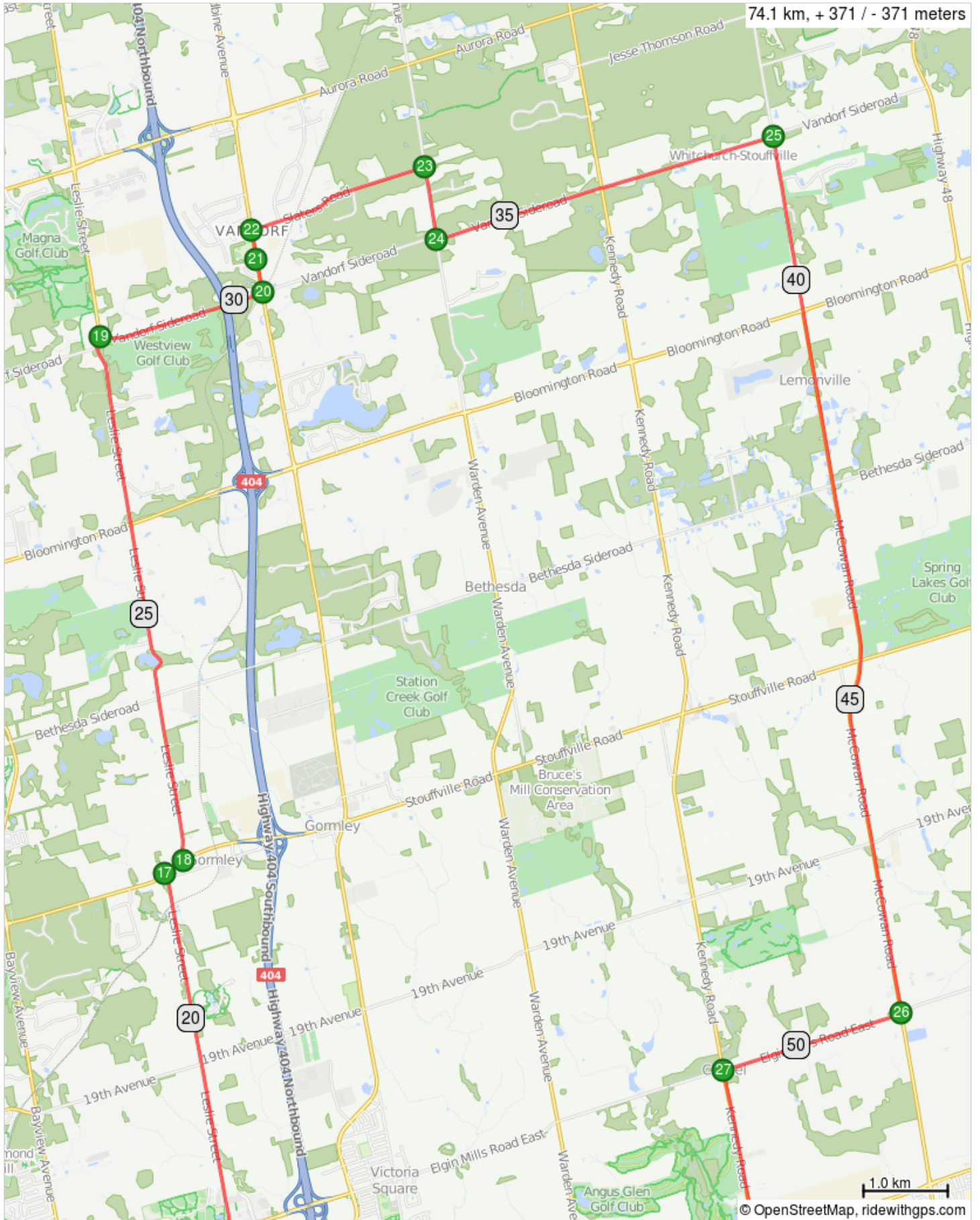


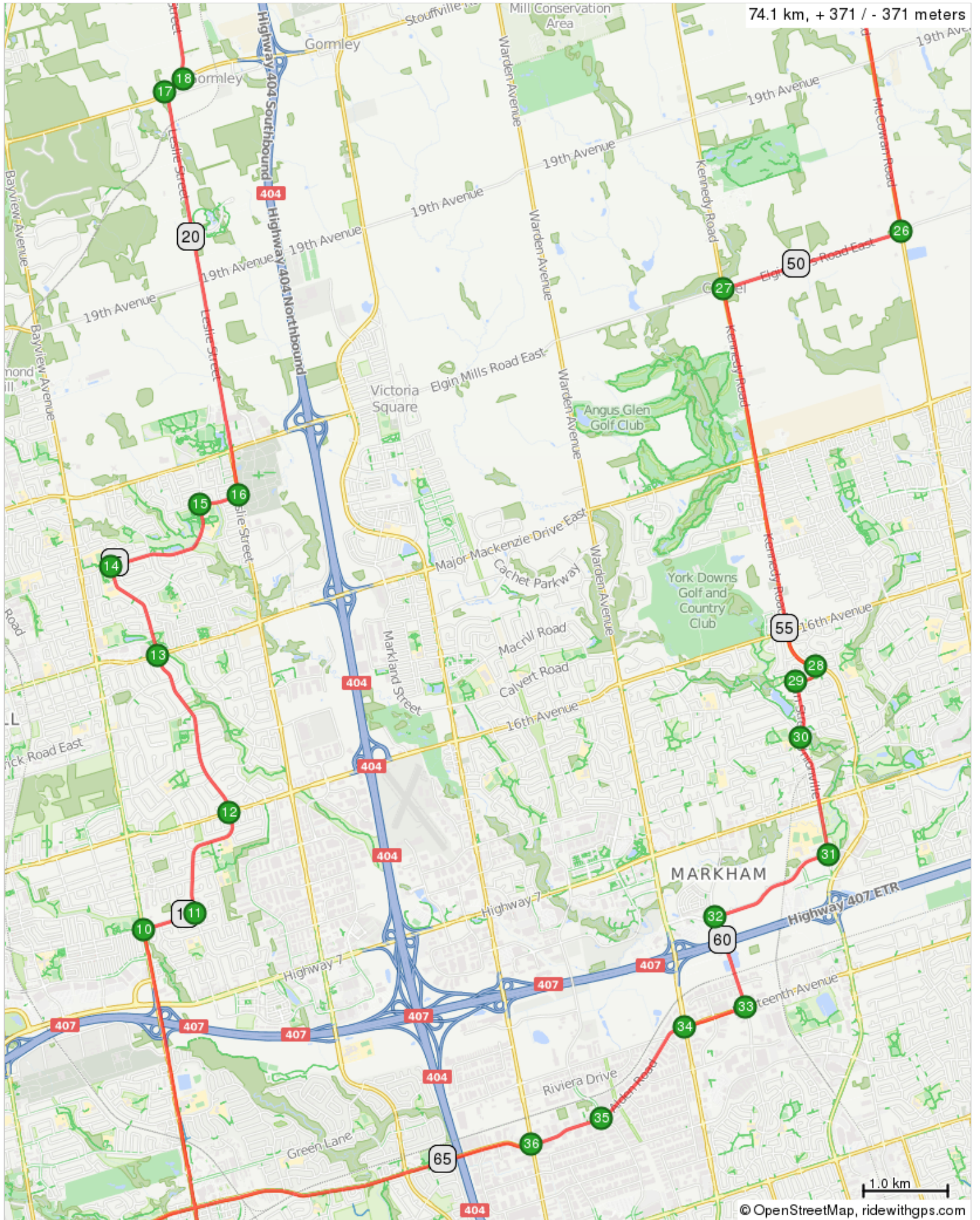
# TBN Unionville Brunch Tourist 74 km Map 1



# TBN Unionville Brunch Tourist 74 km Map 2



# TBN Unionville Brunch Tourist 74 km Map 3





TBN Sunday Tourist Ride: Unionville Brunch Tourist 74 km

0.	0.0	🚩	Start of route	0.1
1.	0.1	→	R to exit parking lot	0.0
2.	0.1	←	L onto Hendon Ave.	0.1
3.	0.3	↑	Continue onto Bishop Ave	1.3
4.	1.6	←	L onto Maxome Ave	1.9
5.	3.5	↑	Continue onto Henderson Ave	0.6
6.	4.1	→	R to stay on Henderson Ave	0.1
7.	4.2	→	R onto Proctor Ave	0.9
8.	5.1	←	L onto Bayview Ave/Regional Rd 34	4.4
9.	9.5	→	R onto Briggs Ave	0.6
10.	10.1	←	L onto Valleymede Dr	1.5
11.	11.6	↑	Continue onto Spadina Rd	2.1
12.	13.7	↑	Continue onto Frank Endean Rd	1.2
13.	14.9	→	R onto Redstone Rd	1.5
14.	16.5	→	R onto Toporowski Ave	0.5

16.5 kilometers. +96/-59 meters

15.	16.9	←	L onto Leslie St	4.8
16.	21.8	→	R onto Stouffville Rd/Regional Rd 14	0.3
17.	22.0	←	L onto Leslie St	6.3
18.	28.3	→	Leslie St turns slightly R and becomes Vandorf Sideroad	2.0
19.	30.3	←	L onto Woodbine Ave	0.4
20.	30.7	☺	Rest stop at convenience store. Washrooms are in the park next door. 26 km to next stop, Jake's in Unionville.	0.4
21.	31.1	→	R onto Slaters Rd	2.2
22.	33.3	→	R onto Warden Ave	0.9
23.	34.1	←	L onto Vandorf Sideroad	4.1
24.	38.3	→	R onto McCowan Rd	10.5
25.	48.7	→	R onto Elgin Mills Rd E	2.2
26.	50.9	←	L onto Kennedy Rd/Regional Rd 3	4.7
27.	55.6	→	R onto The Bridle Trail	0.3

39.1 kilometers. +234/-280 meters

28.	55.9	←	L onto Main St Unionville	0.7
29.	56.6	☺	FOOD BREAK at Jake's on Main pub, rest and break point. R onto Main St. and continue south.	1.5
30.	58.1	→	R onto Enterprise Blvd	1.6
31.	59.7	←	L onto Birchmount Rd	1.1
32.	60.8	→	R onto 14th Ave/York Regional Road 71	0.8
33.	61.6	↑	Continue onto Alden Rd	1.5
34.	63.1	↑	Continue onto Esna Park Dr	0.9
35.	63.9	↑	Continue onto John St	5.0
36.	68.9	←	L onto Henderson Ave	1.1
37.	70.0	←	L to stay on Henderson Ave	0.6
38.	70.6	↑	Continue onto Maxome Ave	1.9
39.	72.5	→	R onto Bishop Ave	1.3
40.	73.9	↑	Continue onto Hendon Ave	0.1

18.3 kilometers. +70/-64 meters

41.	74.0	→	R Into TTC Parking Lot	0.0

LEGEND to Column Headings (left to right)

1. Cue Sheet number, corresponds to green map points
2. Distance from the starting point in kilometres
3. Direction symbol
4. Directions explanation/description
5. Distance to next event/turn in kilometres



0.1 kilometers. +0/-0 meters

## TBN Sunday Tourist Ride: Unionville Brunch Tourist 74 km

1.	0.0	🚩	Start of route	0.1
2.	0.1	→	R to exit parking lot	0.0
3.	0.1	←	L onto Hendon Ave.	0.1
4.	0.3	↑	Continue onto Bishop Ave	1.3
5.	1.6	←	L onto Maxome Ave	1.9
6.	3.5	↑	Continue onto Henderson Ave	0.6
7.	4.1	→	R to stay on Henderson Ave	0.1
8.	4.2	→	R onto Proctor Ave	0.9
9.	5.1	←	L onto Bayview Ave/Regional Rd 34	4.4
10.	9.5	→	R onto Briggs Ave	0.6
11.	10.1	←	L onto Valleymede Dr	1.5
12.	11.6	↑	Continue onto Spadina Rd	2.1
13.	13.7	↑	Continue onto Frank Endean Rd	1.2
14.	14.9	→	R onto Redstone Rd	1.5
15.	16.5	→	R onto Toporowski Ave	0.5
16.	16.9	←	L onto Leslie St	4.8
17.	21.8	→	R onto Stouffville Rd/Regional Rd 14	0.3
18.	22.0	←	L onto Leslie St	6.3
19.	28.3	→	Leslie St turns slightly R and becomes Vandorf Sideroad	2.0
20.	30.3	←	L onto Woodbine Ave	0.4
21.	30.7	☺	Rest stop at convenience store. Washrooms are in the park next door. 26 km to next stop, Jake's in Unionville.	0.4
22.	31.1	→	R onto Slaters Rd	2.2
23.	33.3	→	R onto Warden Ave	0.9
24.	34.1	←	L onto Vandorf Sideroad	4.1
25.	38.3	→	R onto McCowan Rd	10.5
26.	48.7	→	R onto Elgin Mills Rd E	2.2
27.	50.9	←	L onto Kennedy Rd/Regional Rd 3	4.7
28.	55.6	→	R onto The Bridle Trail	0.3

55.6 kilometers. +340/-344 meters

29.	55.9	←	L onto Main St Unionville	0.7
30.	56.6	☺	FOOD BREAK at Jake's on Main pub, rest and break point. R onto Main St. and continue south.	1.5
31.	58.1	→	R onto Enterprise Blvd	1.6
32.	59.7	←	L onto Birchmount Rd	1.1
33.	60.8	→	R onto 14th Ave/York Regional Road 71	0.8
34.	61.6	↑	Continue onto Alden Rd	1.5
35.	63.1	↑	Continue onto Esna Park Dr	0.9
36.	63.9	↑	Continue onto John St	5.0
37.	68.9	←	L onto Henderson Ave	1.1
38.	70.0	←	L to stay on Henderson Ave	0.6
39.	70.6	↑	Continue onto Maxome Ave	1.9
40.	72.5	→	R onto Bishop Ave	1.3
41.	73.9	↑	Continue onto Hendon Ave	0.1
42.	74.0	→	R into TTC Parking lot	0.0
43.	74.0	←	L towards the starting point	0.0

## LEGEND to Column Headings (left to right)

1. Cue Sheet number, corresponds to green map points
2. Distance from the starting point in kilometres
3. Direction symbol
4. Directions explanation/description
5. Distance to next event/turn in kilometres



18.4 kilometers. +71/-65 meters